

2026

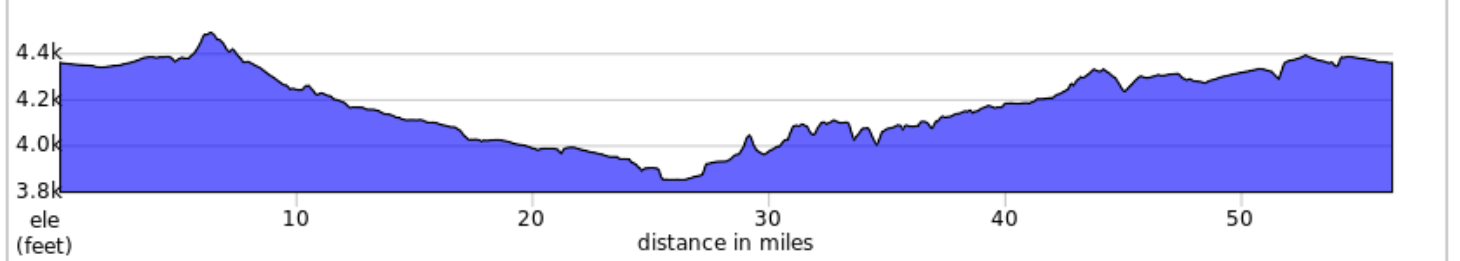
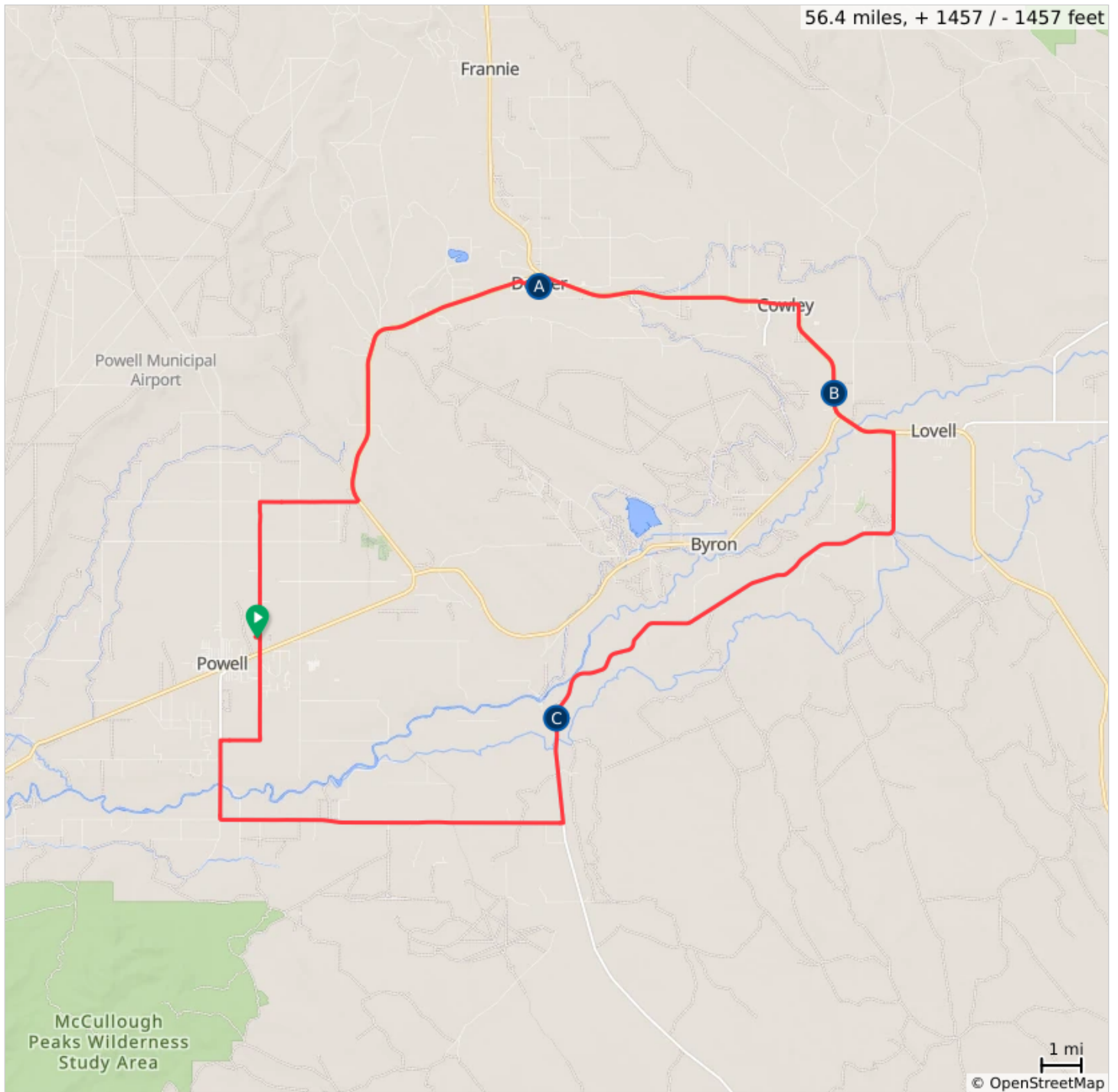


Maps and Cue Sheets

Day 1 Tour de Wyoming 2026



- A. Rest Stop #1
- B. Rest Stop #2
- C. Rest Stop #3



Day 1 Tour de Wyoming 2026

Dist	Type	Note
0.0	📍	Start of route
0.1	←	Left onto Rd 8/Panther Blvd
3.6	→	Right onto Ln 5
6.1	←	Left onto WY-114 N
14.3	→	Right onto 1st St
14.8	→	Right onto 1st Ave
14.9	<i>i</i> Ⓐ	Rest Stop #1 At City Park Open 7 a.m. to 10 a.m.
15.0	→	Right onto W 1st St
15.0	←	Left onto Central Ave.
15.2	→	Right onto US-310 E
21.8	→	Right onto 3rd Street
24.4	<i>i</i> Ⓑ	Rest Stop #2 Open 8 a.m. to 11 a.m.
26.4	→	Right onto WY-32 S (signs for Emblem)
39.4	<i>i</i> Ⓒ	Rest Stop #3 Open 9:30 to Noon
42.0	→	Right onto WY-295 N
50.7	↗	Curve to stay on Highway 295
52.7	→	Right onto Ln 11
53.7	←	Left onto Rd 8
56.3	←	Left
56.4	📍	End of route

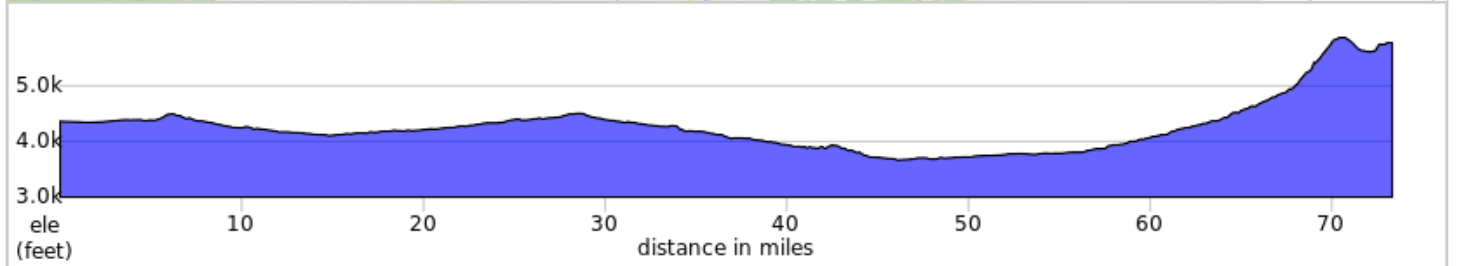
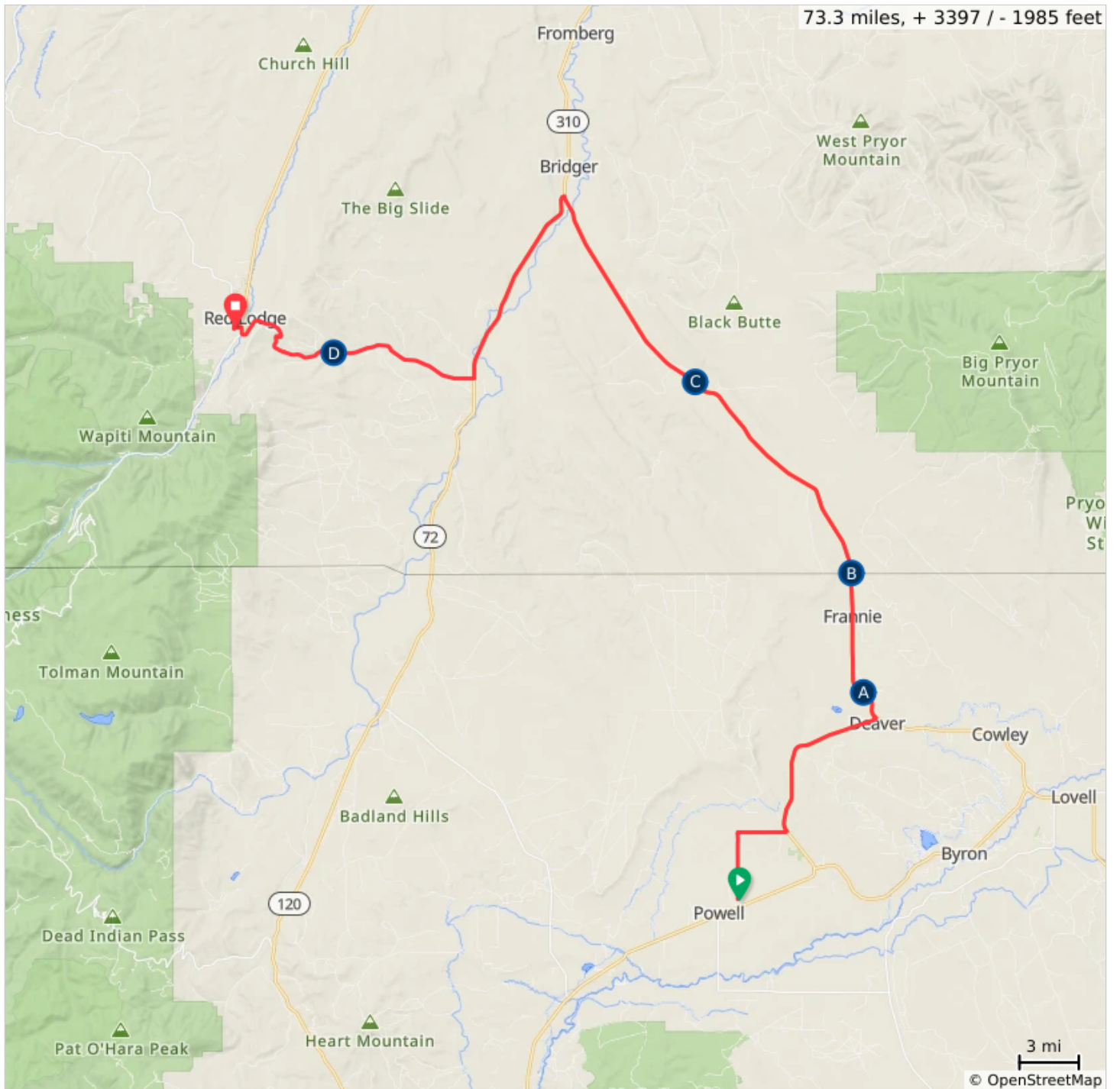


56.4 miles. +1425/-1426 feet

Day 2 Tour de Wyoming 2026



- | | | | |
|----|---------------|----|--------------|
| A. | Rest Stop #1 | C. | Rest Stop #2 |
| B. | Enter Montana | D. | Rest Stop #3 |



Day 2 Tour de Wyoming 2026

Dist	Type	Note
0.0	📍	Start of route
3.4	➔	Right onto Ln 5
5.9	➡	Left onto WY-114 N
14.6	➡	Left onto US-310 W
16.1	<i>i</i> Ⓐ	Rest Stop #1 Open 7 a.m. to 10 a.m.
22.4	<i>i</i> Ⓑ	Enter Montana
35.3	<i>i</i> Ⓒ	Rest Stop #2 Long stretch to next rest stop! Open 8 a.m. to 11 a.m.
46.9	➡	Left onto MT-72 S
57.4	➔	Right onto SR 308
65.0	<i>i</i> Ⓓ	Rest Stop #3 Open 10 a.m. to 2 p.m.
71.8	⬆	Continue onto Adams Ave S
72.1	➡	Left onto 19th St W
72.3	➔	Right onto White Ave S
72.6	➡	Left onto S Airport Rd
73.1	➔	Right onto Rodeo Rd
73.3	📍	End of route

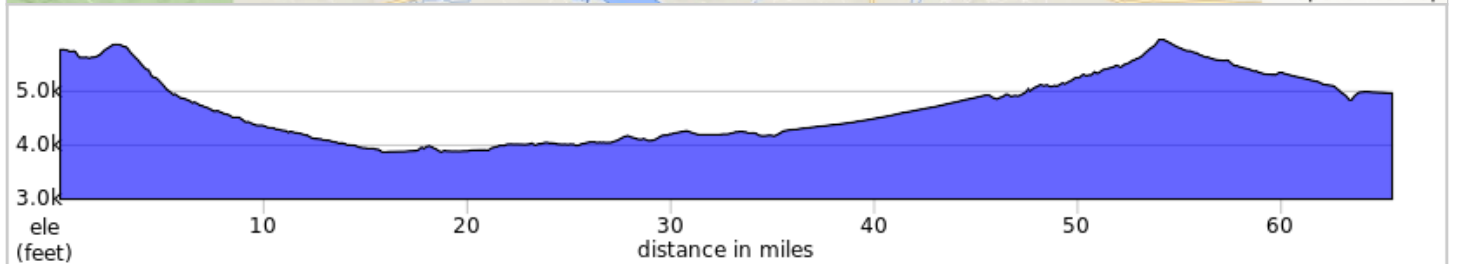
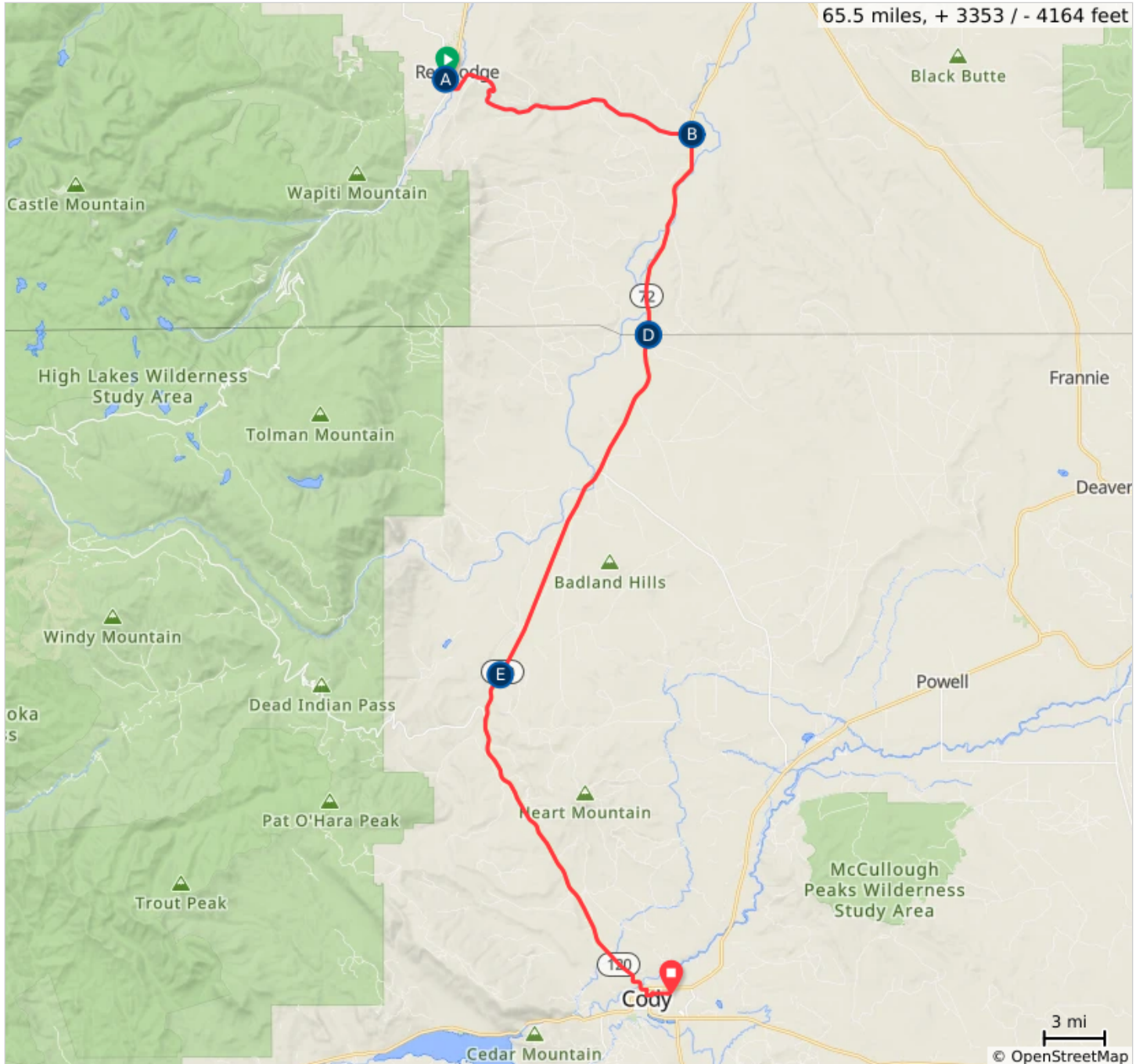


73.3 miles. +3339/-1924 feet

Day 3 Tour de Wyoming 2026



A.	Red Lodge Fair Grounds	D.	Rest Stop #2
B.	Rest Stop #1	E.	Rest Stop #3
C.	Enter Wyoming		



Day 3 Tour de Wyoming 2026

Dist	Type	Note
0.0	<i>i</i> A	Red Lodge Fair Grounds
0.2	←	Left onto S Airport Rd
0.7	→	Right onto White Ave S
1.3	←	Left onto 22nd St W
1.5	→	Right onto Adams Ave S
1.6	↖	Slight left onto SR 308
16.0	→	Right onto Railroad St
16.0	<i>i</i> B	Rest Stop #1 At restaurant parking lot Open 7 a.m. to 10 a.m.
26.5	<i>i</i> C	Enter Wyoming
26.5	<i>i</i> D	Rest Stop #2 At state line. Open 8 a.m. to 11 a.m.
45.1	<i>i</i> E	Rest Stop #3 Open 9:30 a.m. to Noon
63.8	↗	Slight right (signs for US-14 ALT/Cody)
63.9	↑	Continue onto 16th St
64.1	←	Left onto Bleistein Ave
64.4	←	Left onto 19th St
64.5	→	Right onto Cougar Ave
65.4	←	Left
65.5	📍	End of route

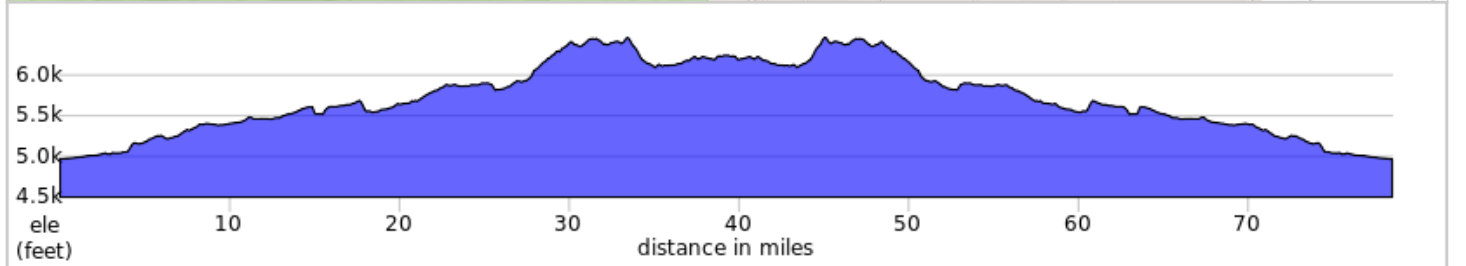
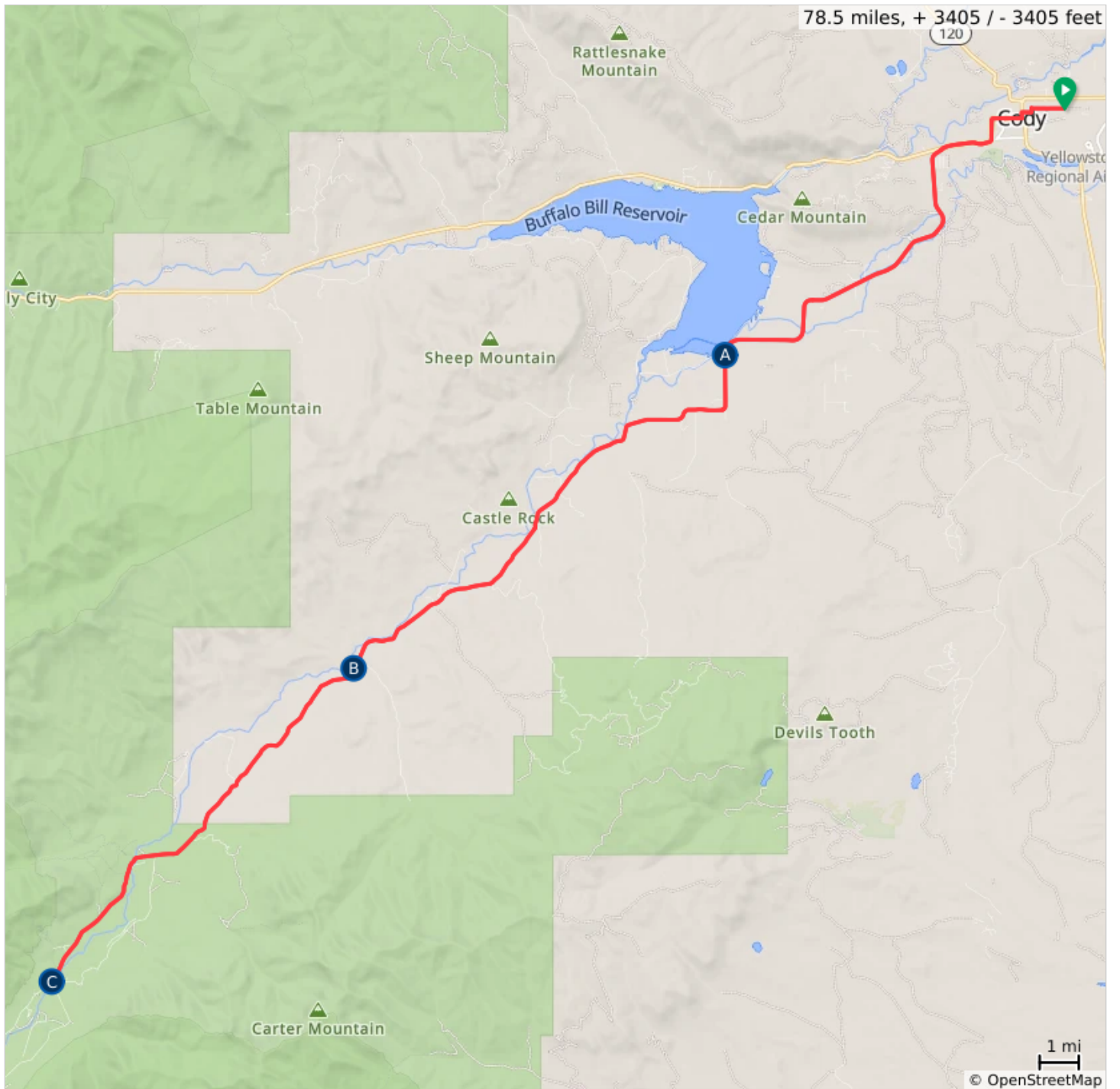


65.5 miles. +3288/-4099 feet

Day 4 Tour de Wyoming 2026



- A. Rest Stop #1 and #5
- B. Rest Stop #2 and #4
- C. Rest Stop #3



Day 4 Tour de Wyoming 2026

Dist	Type	Note
0.0	📍	Start of route
0.8	➔	Right onto 19th St
0.9	➔	Right onto Bleistein Ave
1.2	➡	Left onto 16th St
2.1	⬆	Continue onto 8th St
2.6	⬆	Continue onto Yellowstone Ave
3.9	➡	Left onto Southfork Rd
13.2	<i>i</i> Ⓐ	Rest Stop #1 and #5 Open 7 a.m. to Noon
27.2	<i>i</i> Ⓑ	Rest Stop #2 and #4 Open 8 a.m. to Noon
39.0	<i>i</i> Ⓒ	Rest Stop #3 Open 9 a.m. to Noon
39.2	↪	End of pavement
51.3	<i>i</i> Ⓑ	Rest Stop #2 and #4 Open 8 a.m. to Noon
65.3	<i>i</i> Ⓐ	Rest Stop #1 and #5 Open 7 a.m. to Noon
74.6	↗	Slight right onto Yellowstone Ave
75.9	⬆	Continue onto 8th St
76.4	⬆	Continue straight onto Sheridan Ave
77.3	➔	Right onto Bleistein Ave
77.5	➡	Left onto 19th St
77.7	➡	Left onto Cougar Ave
78.5	📍	End of route

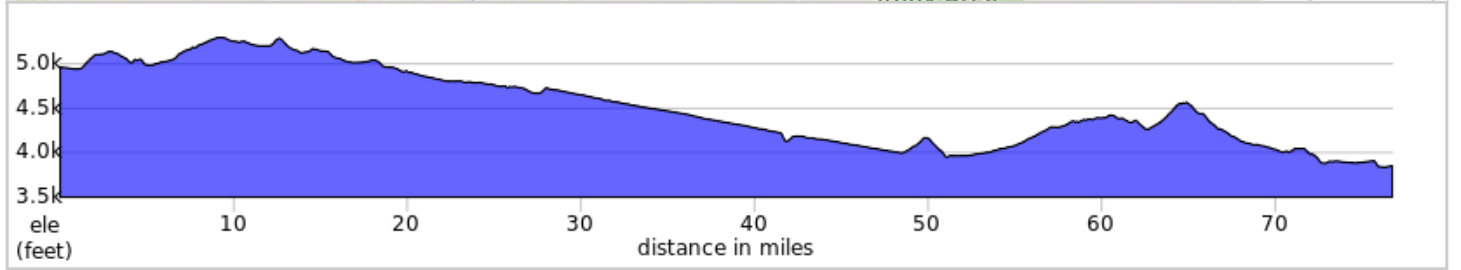
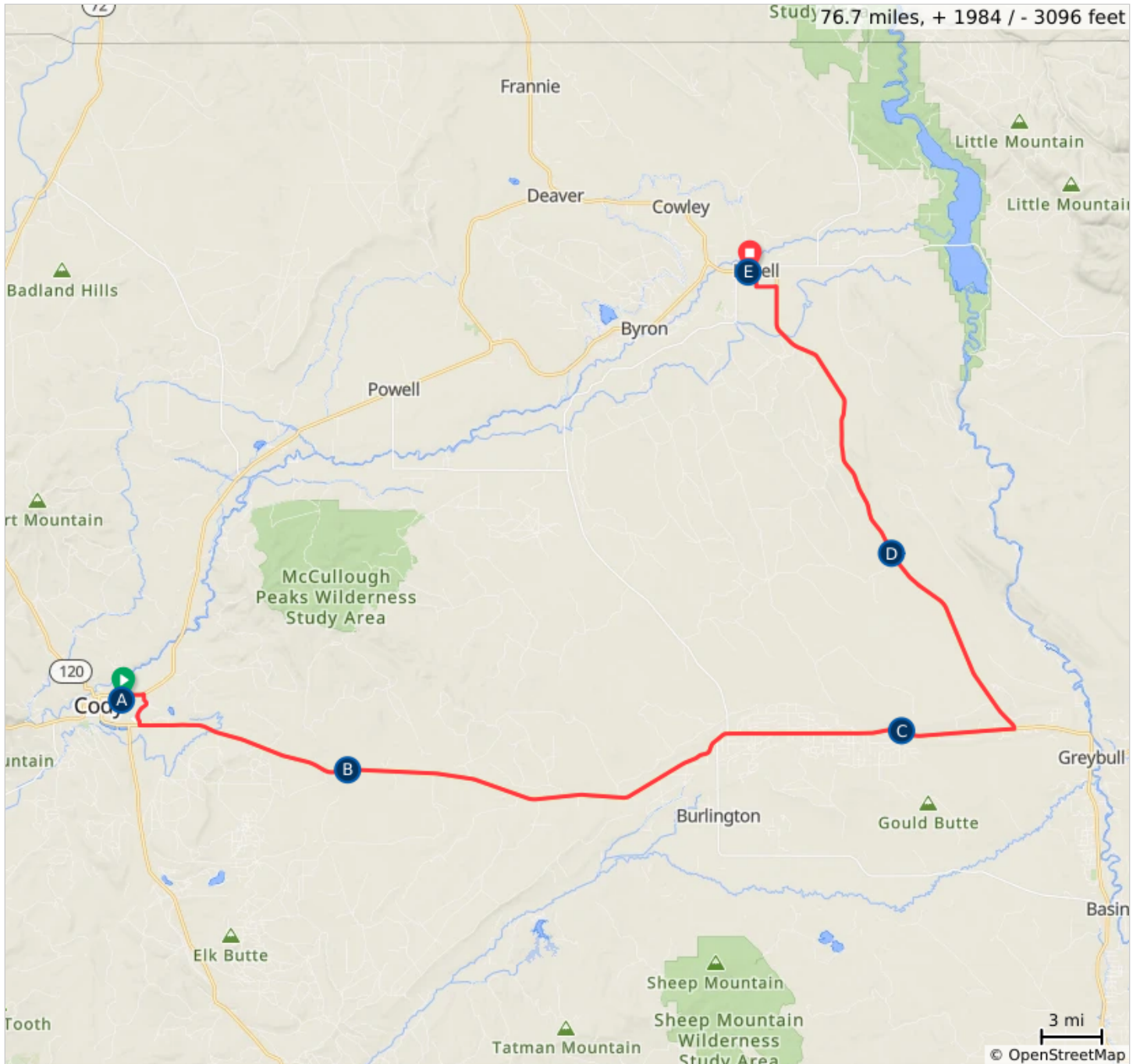


78.5 miles. +3451/-3451 feet

Day 5 Tour de Wyoming 2026



- | | | | |
|----|--------------------|----|--------------------|
| A. | Cody Middle School | D. | Rest Stop #3 |
| B. | Rest Stop #1 | E. | End at High School |
| C. | Rest Stop #2 | | |



Day 5 Tour de Wyoming 2026

Dist	Type	Note
0.0	<i>i</i> A	Cody Middle School
0.0	←	Left onto Cougar Ave
0.1	←	Left onto Freedom St
0.3	→	Right onto Big Horn Ave
1.4	→	Right onto Beacon Hill Rd/County Hwy 3CX
3.1	←	Left onto US-14 E/US-16 E/US-20 E
13.9	<i>i</i> B	Rest Stop #1 Note 29 miles to next rest stop! Open 7 a.m. to 10 a.m.
42.8	<i>i</i> C	Rest Stop #2 Open 8:30 a.m. to 11 a.m.
48.5	←	Left onto US-310 W
59.3	<i>i</i> D	Rest Stop #3 Open 10 a.m. to 2 p.m.
74.6	←	Left onto Co Ln 12/Ln 12
75.6	→	Right onto Shoshone Ave
76.3	←	Left onto Park Ave
76.7	<i>i</i> E	End at High School

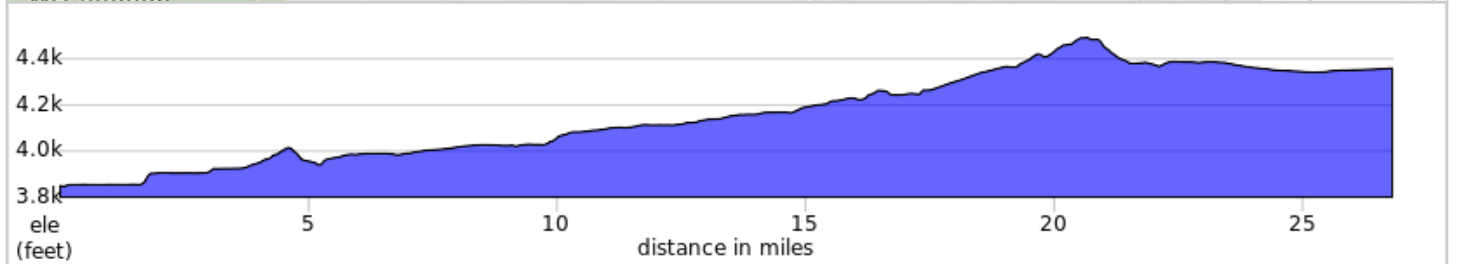
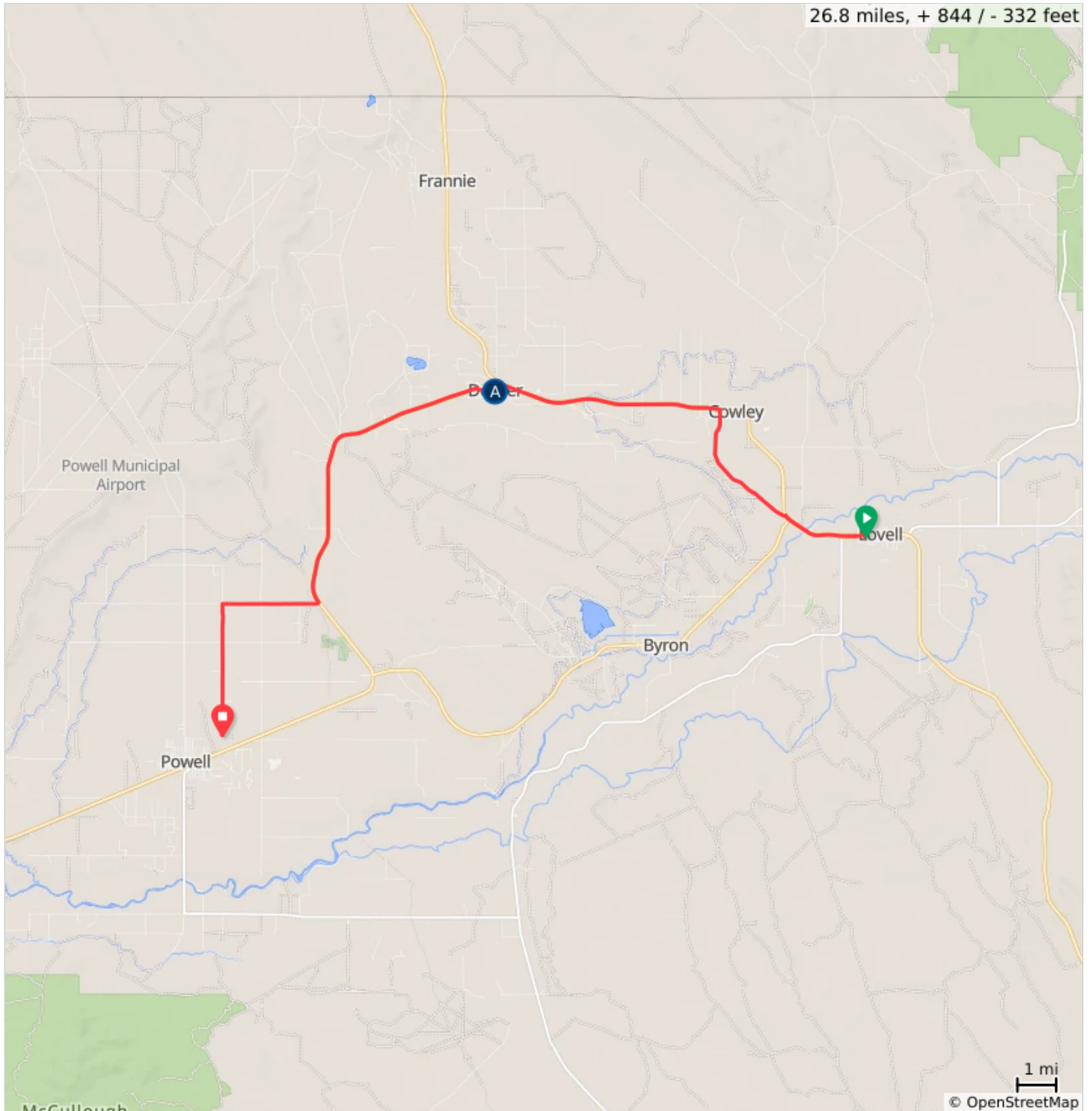


76.7 miles. +1952/-3065 feet

Day 6 Tour de Wyoming 2026



A. Rest Stop #1



Day 6 Tour de Wyoming 2026

Dist	Type	Note
0.0	📍	Start of route
0.1	←	Left onto W Main St
2.3	←	Left onto Co Rd 7
6.0	←	Left onto US-310 W (signs for Deaver)
11.8	←	Left onto Co Rd 1
12.0	→	Right onto 1st St
12.1	<i>i</i> 📍	Rest Stop #1 At City Park Open 7 a.m. to 10 a.m.
12.7	←	Left onto WY-114 S
20.9	→	Right onto Co Ln 5
23.4	←	Left onto Rd 8
26.8	→	Right
26.8	📍	End of route



26.8 miles. +823/-312 feet

Day 1: Powell to Powell

0.0 Start
 0.1 LT onto Rd 8
 3.6 RT onto Ln 5
 6.1 LT onto WY-114 N
 14.3 RT onto 1st St
 14.8 RT onto 1st Ave
 14.9 Rest Stop #1
 15.0 RT onto W 1st St
 LT onto Central
 15.0 Ave.
 15.2 RT onto US-310 E
 21.8 RT onto 3rd Street
 24.4 Rest Stop #2
 26.4 RT onto WY-32 S
 39.4 Rest Stop #3
 42.1 RT onto WY-295 N
 50.7 Follow curve
 52.7 RT onto Ln 11
 53.7 LT onto Rd 8
 56.3 LT
 56.4 End

Day 2: Powell to Red Lodge

0 Start of route
 3.4 RT onto Ln 5
 5.9 LT onto WY-114 N
 14.6 LT onto US-310 W
 16.1 Rest Stop #1
 22.4 Enter Montana
 35.3 Rest Stop #2
 46.9 LT onto MT-72 S
 57.4 RT onto SR 308
 64.9 Rest Stop #3
 71.7 Cross to Adams Ave
 72.1 LT onto 19th St W
 72.2 RT onto White Ave S
 72.6 LT onto S Airport Rd
 73.1 RT onto Rodeo Rd
 73.3 End of route

Day 3 Red Lodge to Cody

0 Start of route
 0.2 LT onto S Airport Rd
 0.7 RT onto White Ave S
 1.2 LT onto 22nd St W
 RT onto Adams Ave
 1.4 S
 Slight left onto SR
 1.6 308
 15.9 RT onto Railroad St
 16.0 Rest Stop #1
 26.5 Enter Wyoming
 26.5 Rest Stop #2
 45.1 Rest Stop #3
 63.8 Slight right
 63.9 Continue onto 16th
 LT onto Bleistein
 64.1 Ave
 64.4 LT onto 19th St
 64.5 RT onto Cougar Ave
 65.4 LT to school
 65.4 End of route

Day 4: Cody to Cody

0.0 Start of route
 0.8 RT onto 19th St
 0.9 RT onto Bleistein
 1.2 LT onto 16th St
 2.1 Continue onto 8th
 Continue onto
 2.6 Yellowstone
 3.9 LT onto Southfork
 13.2 Rest Stop #1 and #5
 27.2 Rest Stop #2 and #4
 39.0 Rest Stop #3
 39.2 End of pavement
 51.3 Rest Stop #2 and #4
 65.3 Rest Stop #1 and #5
 Slight RT onto
 74.6 Yellowstone
 75.9 Continue onto 8th
 Straight onto
 76.4 Sheridan
 77.3 RT onto Bleistein
 77.5 LT onto 19th St
 77.7 LT onto Cougar Ave
 78.5 End of route

Day 5: Cody to Lovell

0.0 Start of route
 0.0 LT onto Cougar Ave
 0.1 LT onto Freedom St
 RT onto Big Horn
 0.3 Ave
 RT onto Beacon Hill
 1.4 Rd
 3.2 LT onto US-14/16/20
 13.9 Rest Stop #1
 42.8 Rest Stop #2
 48.5 LT onto US-310 W
 59.3 Rest Stop #3
 74.6 LT onto Co Ln 12
 75.6 RT onto Shoshone
 76.3 LT onto Park Ave
 76.7 End at High School
 76.7 End of route

Day 6: Lovell to Powell

0.0 Start of route
 0.1 LT onto W Main
 2.3 LT onto Co Rd 7
 6.0 LT onto US-310
 11.8 LT onto Co Rd 1
 12.0 RT onto 1st St
 12.1 Rest Stop #1
 12.7 LT onto WY-114
 20.9 RT onto Co Ln 5
 23.4 LT onto Rd 8
 26.8 End of route

**Foldable Cue Sheets – fold as needed to
 provide a compact cue sheet**