

2025

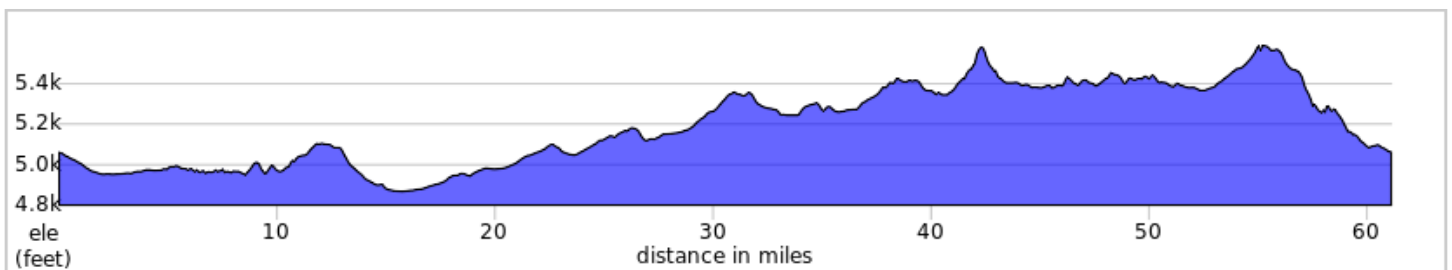
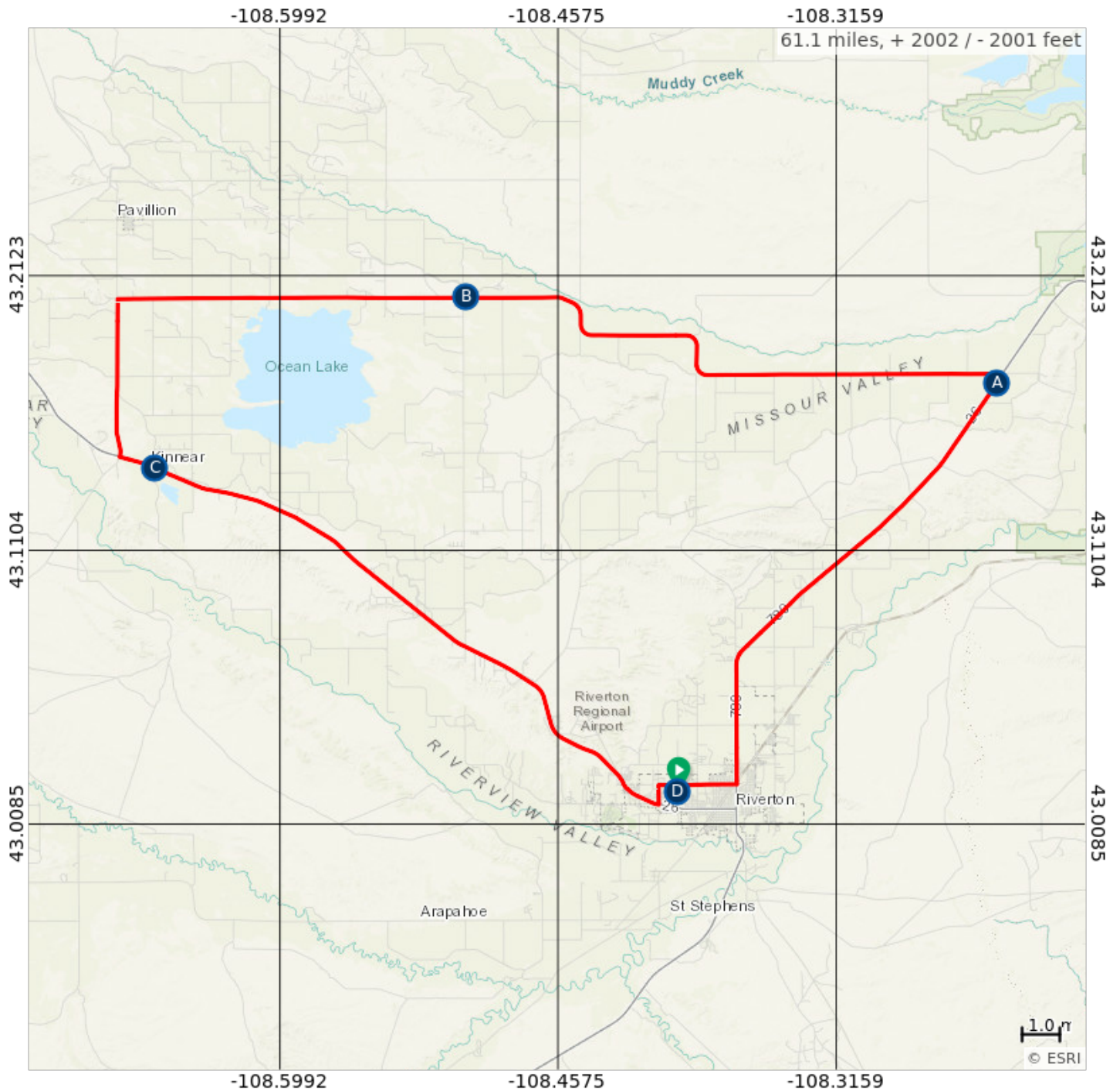


Maps and Cue Sheets

2025 Tour de Wyoming Day 1



- | | | | |
|----|--------------|----|----------------------|
| A. | Rest Stop #1 | C. | Rest Stop #3 |
| B. | Rest Stop #2 | D. | End at Middle School |



2025 Tour de Wyoming Day 1

Dist	Type	Note
0.0	📍	Start of route
0.0	←	Left onto Major Ave
0.1	→	Right onto W Sunset Dr
1.6	←	Left onto N Federal Blvd
14.7	🚰	Rest Stop #1 - highway pullout Open 7 a.m. to 10 a.m.
14.9	←	Left onto WY-134 W
30.1	🚰	Rest Stop #2 8 a.m. to 11 a.m.
39.0	←	Left onto WY-133 S
43.1	←	Left onto US-26 E
44.0	🚰	Rest Stop #3 9:30 a.m. to noon
60.1	←	Left onto College View Dr
60.6	→	Right onto W Sunset Dr

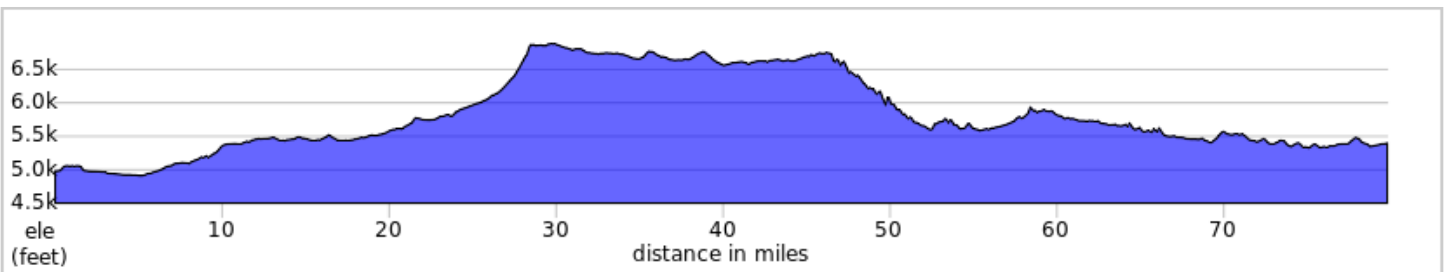
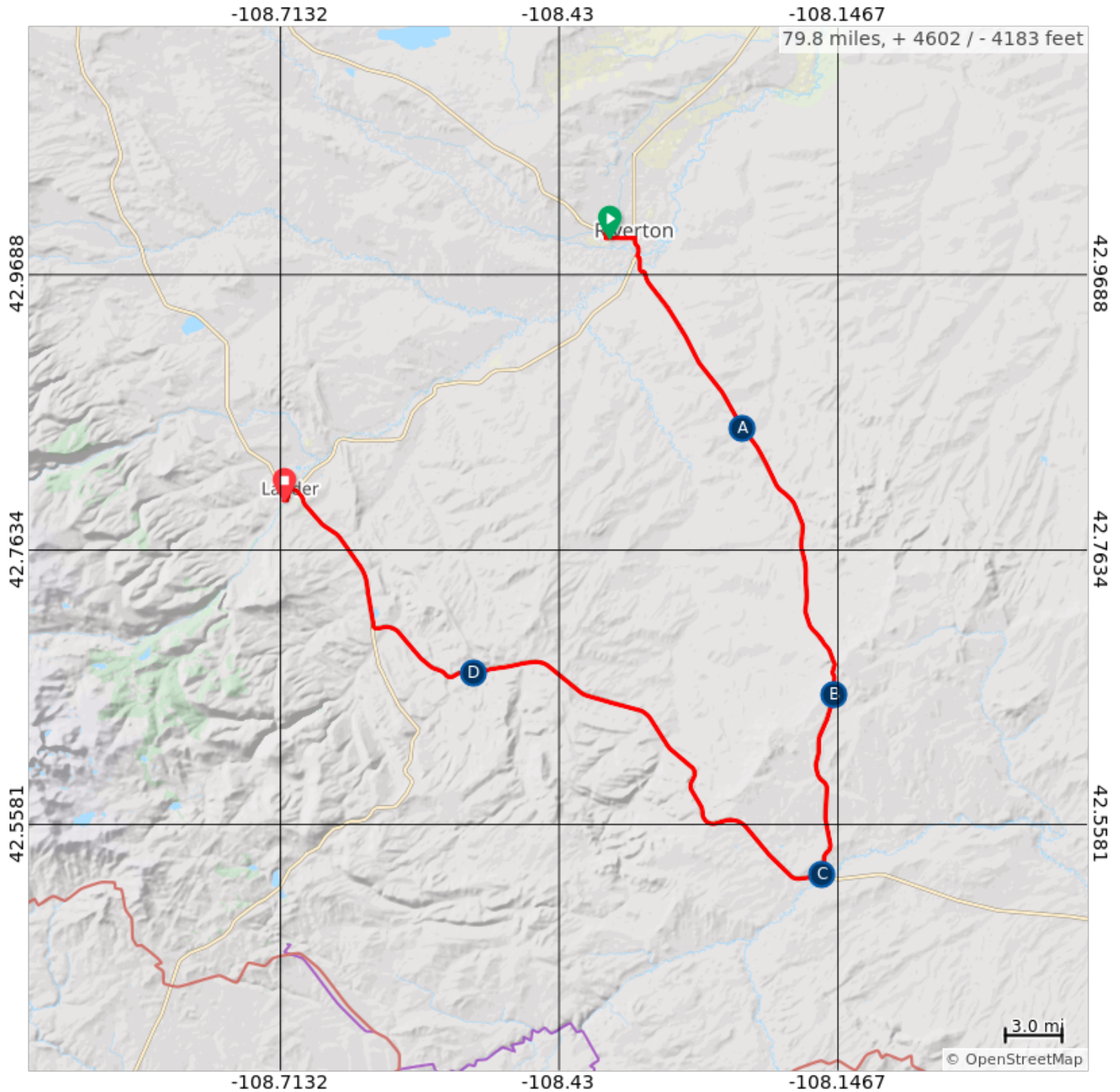


60.6 miles. +1961/-1926 feet

2025 Tour de Wyoming Day 2



- | | | | |
|----|--------------|----|-----------------------------------|
| A. | Rest Stop #1 | C. | WYDOT Rest Area - Unofficial stop |
| B. | Rest Stop #2 | D. | Rest Stop #3 |



2025 Tour de Wyoming Day 2

Dist	Type	Note
0.0	📍	Start of route
0.1	➔	Right onto S Major Ave
0.8	↑	Continue onto N 15th St W
0.9	↑	Continue onto Major Ave
1.0	←	Left
1.0	➔	Right onto Major Ave
1.1	↑	Continue onto N 15th St W
1.4	↑	Continue onto Major Ave
1.9	←	Left onto W Monroe Ave
3.4	➔	Right onto WY-789 S/S Federal Blvd
4.4	←	Left onto WY-135 S/Gas Hills Rd
15.0	🚰	Rest Stop #1 Open 7 to 10 a.m.
27.0	⬆	Steep section
28.6	⬆	You did it!
30.2	🚰	Rest Stop #2 8:30 a.m. to 11:30 a.m.
40.1	➔	Right onto US-287 N
63.9	🚰	Rest Stop #3 Open 10 a.m. to 2 p.m.
70.1	➔	Slight right (signs for US-287 N/WY-789 N/Lander)
70.3	↑	Continue onto US-287 N
79.0	←	Left onto S 3rd St
79.6	➔	Right onto Fremont St
79.7	←	Left
79.8	📍	End of route

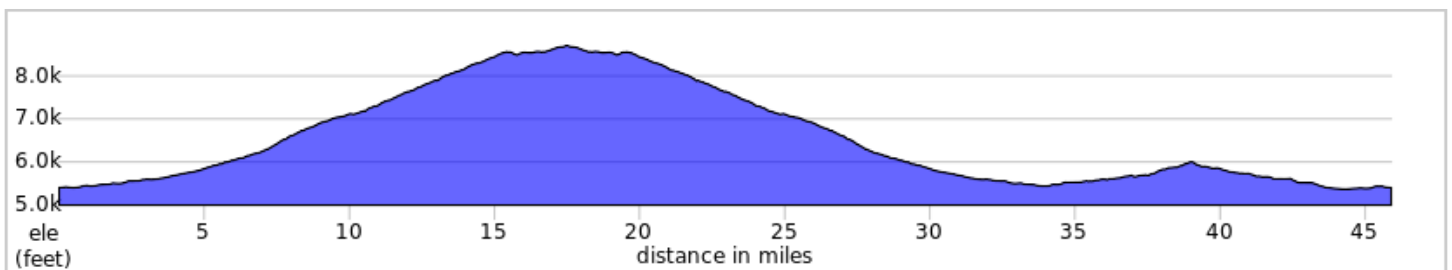
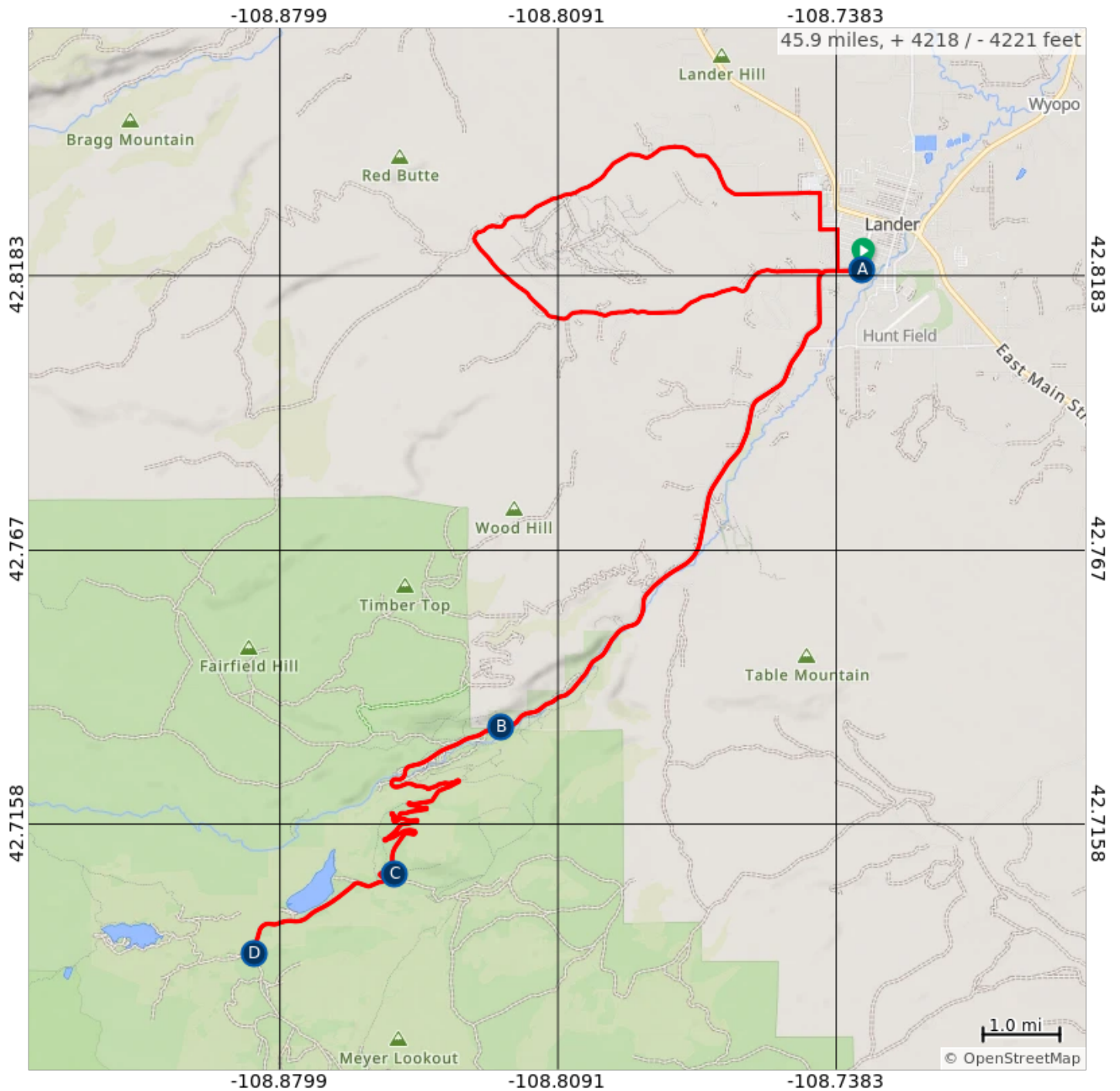


79.8 miles. +4528/-4109 feet

2025 Tour de Wyoming Day 3



- | | | | |
|----|---------------------|----|----------------------|
| A. | Start and Stop | C. | Rest Stop #2 and #2B |
| B. | Rest Stop #1 and #3 | D. | End of Pavement |



2025 Tour de Wyoming Day 3

Dist	Type	Note
0.0	📍	Start of route
0.2	↑	Cross the road
8.7	⚓	Rest Stop #1 and #3 Open 7 a.m. to 11 a.m.
8.8	⬆️	Road narrows and climb begins.
15.0	⚓	Rest Stop #2 and 2B Open 8 a.m. to 11 a.m.
17.5	↩️	Head back down mountain!
24.7	↑	Continue onto WY-131 N
26.3	⚓	Rest Stop #1
34.0	←	Left onto Squaw Creek Road
44.3	→	Right onto Smith St
44.8	←	Left
45.0	→	Right onto S 9th St
45.6	←	Left onto Fremont St
45.9	📍	End of route

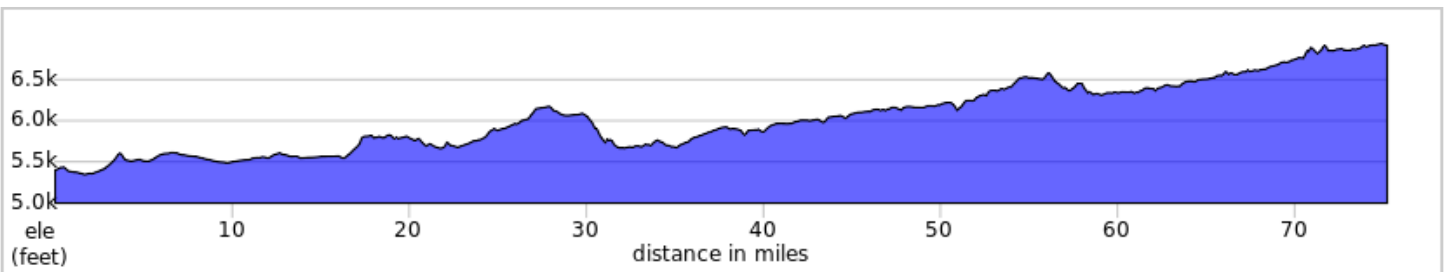
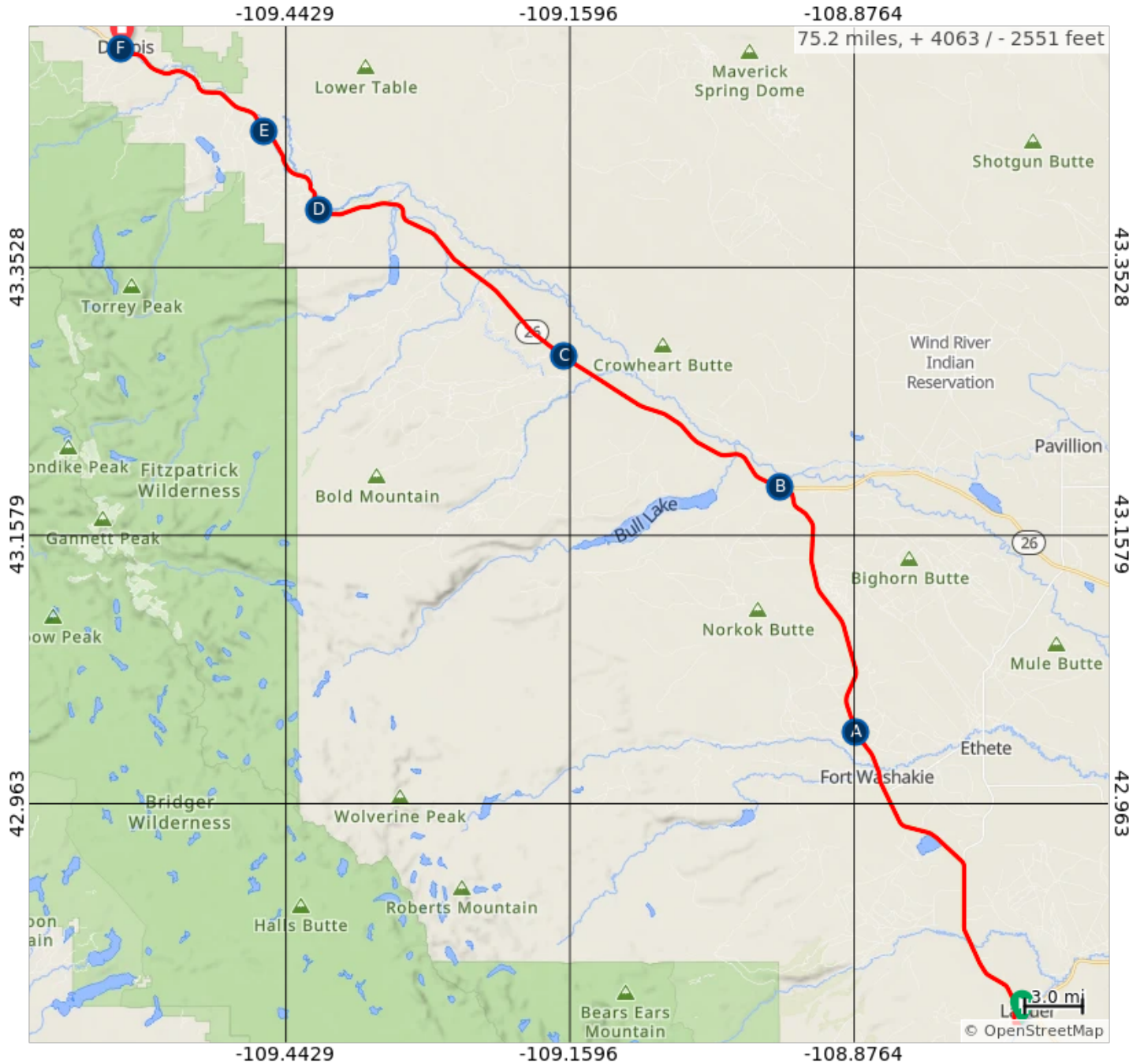


45.9 miles. +4181/-4182 feet

2025 Tour de Wyoming Day 4



A.	Rest Stop #1	D.	Rest Stop #3
B.	Rest Stop #2	E.	Museum of Military Vehicles
C.	Crowheart Convenience Store	F.	End - Wind River KOA



2025 Tour de Wyoming Day 4

Dist	Type	Note
0.0	📍	Start of route
0.3	➔	Right onto S 9th St
1.1	➡	Left toward US-287 S/Main St
1.1	➔	Right toward US-287 S/Main St
1.1	➡	Left onto US-287 S/Main St
18.4	🚰	Rest Stop #1 Open 7 a.m. to 10 a.m.
31.6	➡	Slight left
31.8	⬆	Continue onto US-26 E/US-287 S
32.3	🚰	Rest Stop #2 Open 8 a.m. to 11 a.m.
45.3	⬆	Crowheart - Convenience Store
60.9	🚰	Rest Stop #3 Open 9:30 to 12:30
74.9	➡	Left onto E Rams Horn
75.2	⬆	End at KOA
75.2	📍	End of route

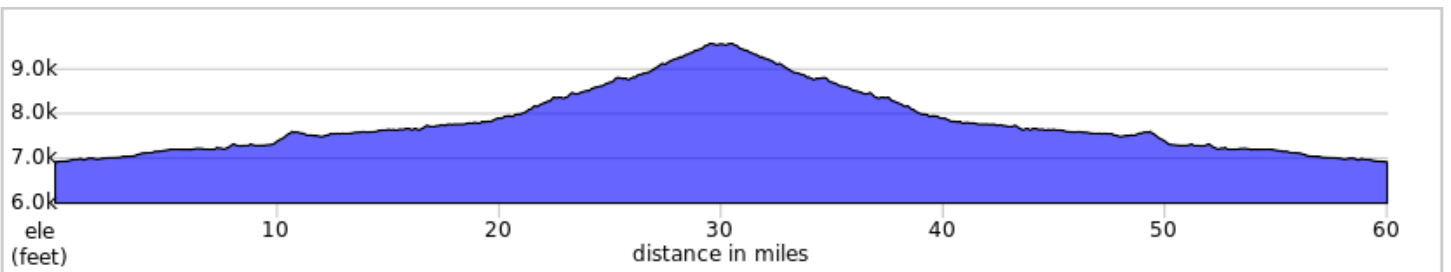


75.2 miles. +4000/-2489 feet

2025 Tour de Wyoming Day 5



- A. Rest Stop #1 - Entrance to USFS
- B. Rest Stop #2
- C. Rest Stop #3



2025 Tour de Wyoming Day 5

Dist	Type	Note
0.0	📍	Start of route
0.0	↑	Continue onto S Riverton St
0.1	←	Left onto US-26 W/US-287 N/W Rams Horn St
14.9	🚰	Rest Stop #1 Open 7 a.m. to 11 a.m.
25.4	🚰	Rest Stop #2 Open 8 a.m. to 11 a.m.
30.0	⛰️	Rest Stop #3 Open 9:30 to Noon Turnaround
36.9	←	Slight left to stay on US-26 W/US-287 N
60.0	→	Right onto S Riverton St
60.0	📍	End of route

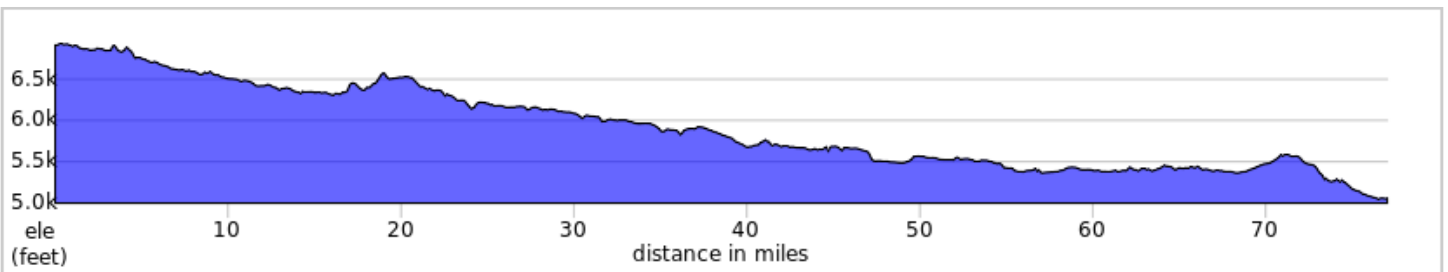
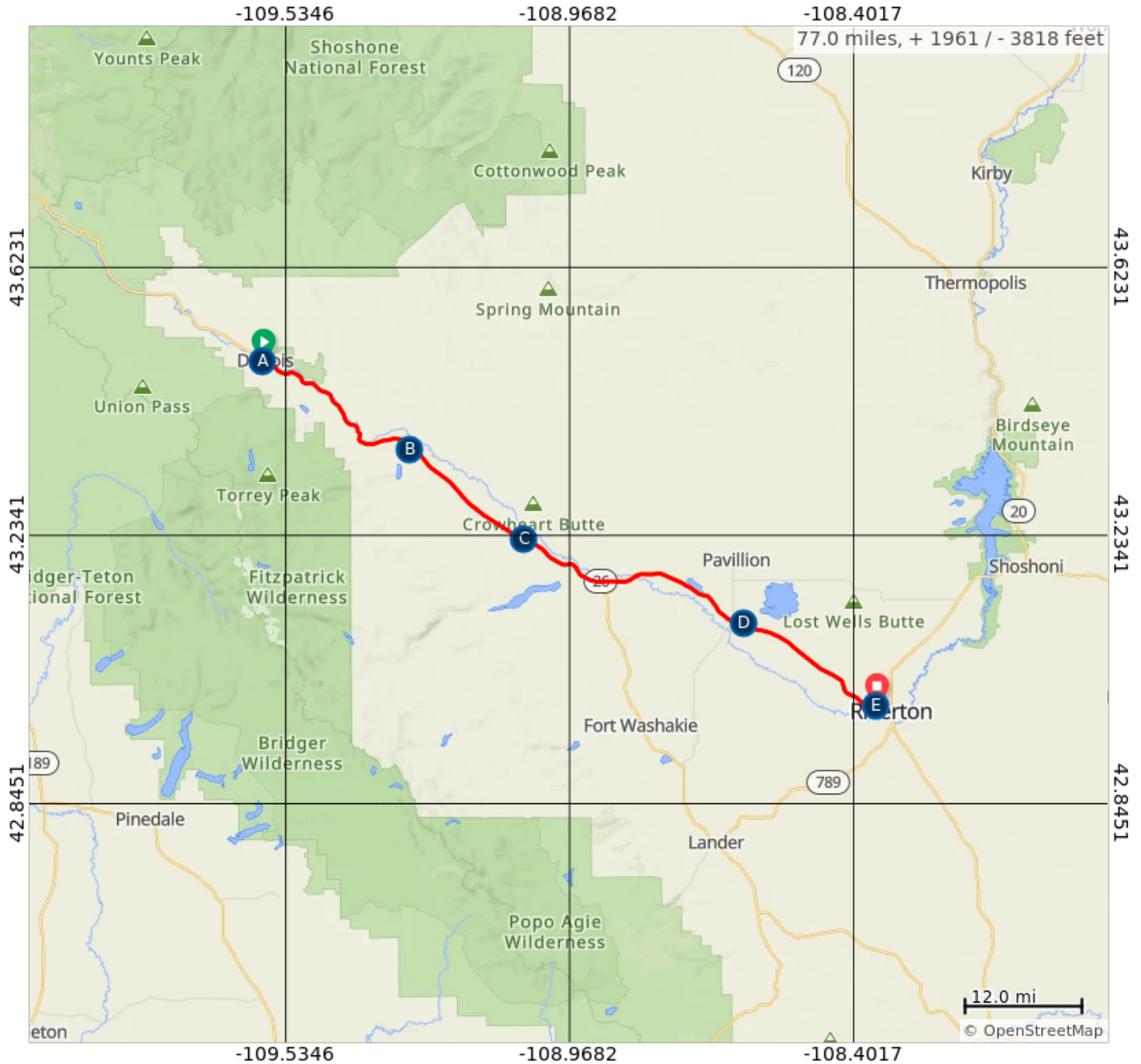


60.0 miles. +3475/-3476 feet

2025 Tour de Wyoming Day 6



- | | | | |
|----|--------------|----|---------------|
| A. | Start at KOA | D. | Rest Stop #3 |
| B. | Rest Stop #1 | E. | End of Tour!! |
| C. | Rest Stop #2 | | |



2025 Tour de Wyoming Day 6

Dist	Type	Note
0.0	📍	Start of route
0.0	➔	Right onto West Welty Street
0.3	➔	Right onto South 1st Street
19.8	🚰	Rest Stop #1 Open 7 to 9 a.m.
34.5	🚰	Rest Stop #2 Open 8 a.m. to 11 a.m.
60.0	🚰	Rest Stop #3 Open 9 a.m. to Noon
76.5	➔	Left onto Major Avenue
77.0	➔	End at Middle School
77.0	📍	End of route



77.0 miles. +1928/-3784 feet